



denver STREETS PARTNERSHIP.org
Advocating for people-friendly streets in Denver





Advocacy Strategies

Concerned about a specific traffic safety or mobility issue in your neighborhood?

WHAT YOU CAN DO

- 1** Check out the City's resources (on the back) to better inform your report/request with a targeted ask
- 2** Report an issue via the City's Online Services Hub and/or call 311:
denvergov.org/Online-Services-Hub
- 3** Reach out to the Department of Transportation and Infrastructure (DOTI) primary contact for your part of the city
- 4** Reach out to your city council member and CC their aides on emails. Find your council member:
www.denvergov.org/maps/map/councildistricts

KEY TAKEAWAYS

-  *Use your resources*
-  *Follow up*
-  *Be respectful*
-  *Organize others to advocate too*

DOTI PRIMARY CONTACTS

Central Denver:

Greg.Cieciak@denvergov.org

West Denver:

Rolando.Melgoza@denvergov.org

NE Denver:

Maggie.Thompson@denvergov.org

SE Denver:

Molly.Lanphier@denvergov.org

Safe Routes to School:

Jonathan.Johnson@denvergov.org

Join Our Email List

to learn more about our work on systems-level change and to get involved!
bit.ly/dsp-emails





denver STREETS PARTNERSHIP.org
Advocating for people-friendly streets in Denver

Advocacy Resources

Check out the City's resources to better inform your report or request with a targeted ask.



Denver's bicycle goals and current projects:
bit.ly/BikeProgram



Denver's interactive bicycle map, including recommended and existing lanes:
bit.ly/DenversBikeMap



Denver's current transportation and infrastructure projects:
bit.ly/CurrentTranspProjects



Denver's Safe Routes to School program and plans:
bit.ly/SafeRoutesToSchoolProjects



Denver's Sidewalk programs:
bit.ly/DenverSidewalksProgram



Denver's Complete Streets Design Guidelines, for reference on recommended solutions for contexts like yours:
bit.ly/CompleteStreetsDesign



Registered Neighborhood Organizations (RNOs) have more influence because they've organized together. Find the nearest one to join:
www.denvergov.org/maps/map/NeighborhoodOrganizations