

*denver* **STREETS PARTNERSHIP.org**  
Advocating for people-friendly streets in Denver





## Advocacy Strategies

*Concerned about a specific traffic safety or mobility issue in your neighborhood?*

### WHAT YOU CAN DO

- 1** Check out the City's resources (on the back) to better inform your report/request with a targeted ask
- 2** Report an issue via the City's Online Services Hub and/or call 311:  
**[denvergov.org/Online-Services-Hub](http://denvergov.org/Online-Services-Hub)**
- 3** Reach out to the Department of Transportation and Infrastructure (DOTI) primary contact for your part of the city
- 4** Reach out to your city council member and CC their aides on emails. Find your council member:  
**[www.denvergov.org/maps/map/councildistricts](http://www.denvergov.org/maps/map/councildistricts)**

### KEY TAKEAWAYS

-  *Use your resources*
-  *Follow up*
-  *Be respectful*
-  *Organize others to advocate too*

### DOTI PRIMARY CONTACTS

#### **NW & Central Denver:**

[Karen.Good@denvergov.org](mailto:Karen.Good@denvergov.org)

#### **SW Denver:**

[Rolando.Melgoza@denvergov.org](mailto:Rolando.Melgoza@denvergov.org)

#### **NE Denver:**

[Maggie.Thompson@denvergov.org](mailto:Maggie.Thompson@denvergov.org)

#### **SE Denver:**

[Perry.Edman@denvergov.org](mailto:Perry.Edman@denvergov.org)


#### **Safe Routes to School:**

[Jonathan.Johnson@denvergov.org](mailto:Jonathan.Johnson@denvergov.org)

## Join Our Email List

to learn more about our work on systems-level change and to get involved!  
**[bit.ly/dsp-emails](http://bit.ly/dsp-emails)**





*denver* STREETS PARTNERSHIP.org  
Advocating for people-friendly streets in Denver

## Advocacy Resources

*Check out the City's resources to better inform your report or request with a targeted ask.*

---



Denver's bicycle goals and current projects:  
[bit.ly/BikeProgram](https://bit.ly/BikeProgram)



Denver's interactive bicycle map, including recommended and existing lanes:  
[bit.ly/DenversBikeMap](https://bit.ly/DenversBikeMap)



Denver's current transportation and infrastructure projects:  
[bit.ly/CurrentTranspProjects](https://bit.ly/CurrentTranspProjects)



Denver's Safe Routes to School program and plans:  
[bit.ly/SafeRoutesToSchoolProjects](https://bit.ly/SafeRoutesToSchoolProjects)



Denver's Sidewalk programs:  
[bit.ly/DenverSidewalksProgram](https://bit.ly/DenverSidewalksProgram)



Denver's Complete Streets Design Guidelines, for reference on recommended solutions for contexts like yours:  
[bit.ly/CompleteStreetsDesign](https://bit.ly/CompleteStreetsDesign)



Registered Neighborhood Organizations (RNOs) have more influence because they've organized together. Find the nearest one to join:  
[www.denvergov.org/maps/map/NeighborhoodOrganizations](https://www.denvergov.org/maps/map/NeighborhoodOrganizations)