



Master of Urban  
and Regional Planning  
COLLEGE OF ARCHITECTURE AND PLANNING  
UNIVERSITY OF COLORADO **DENVER**

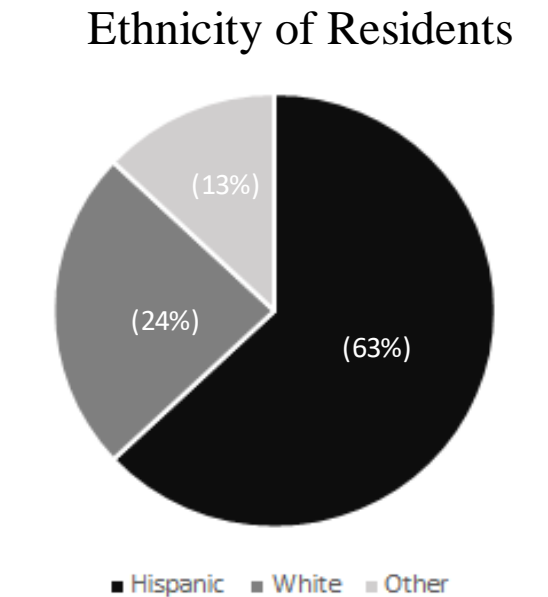
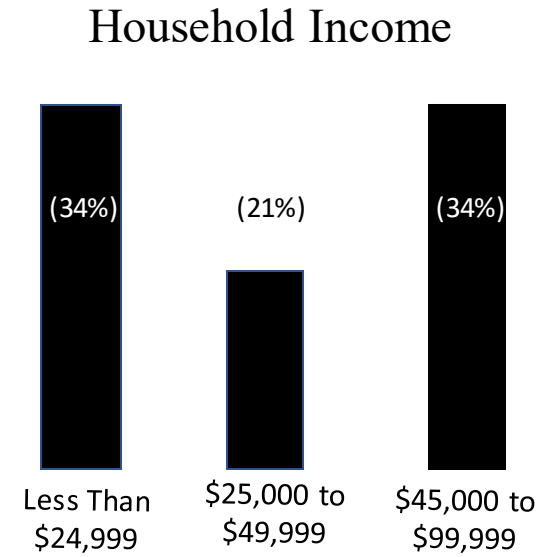
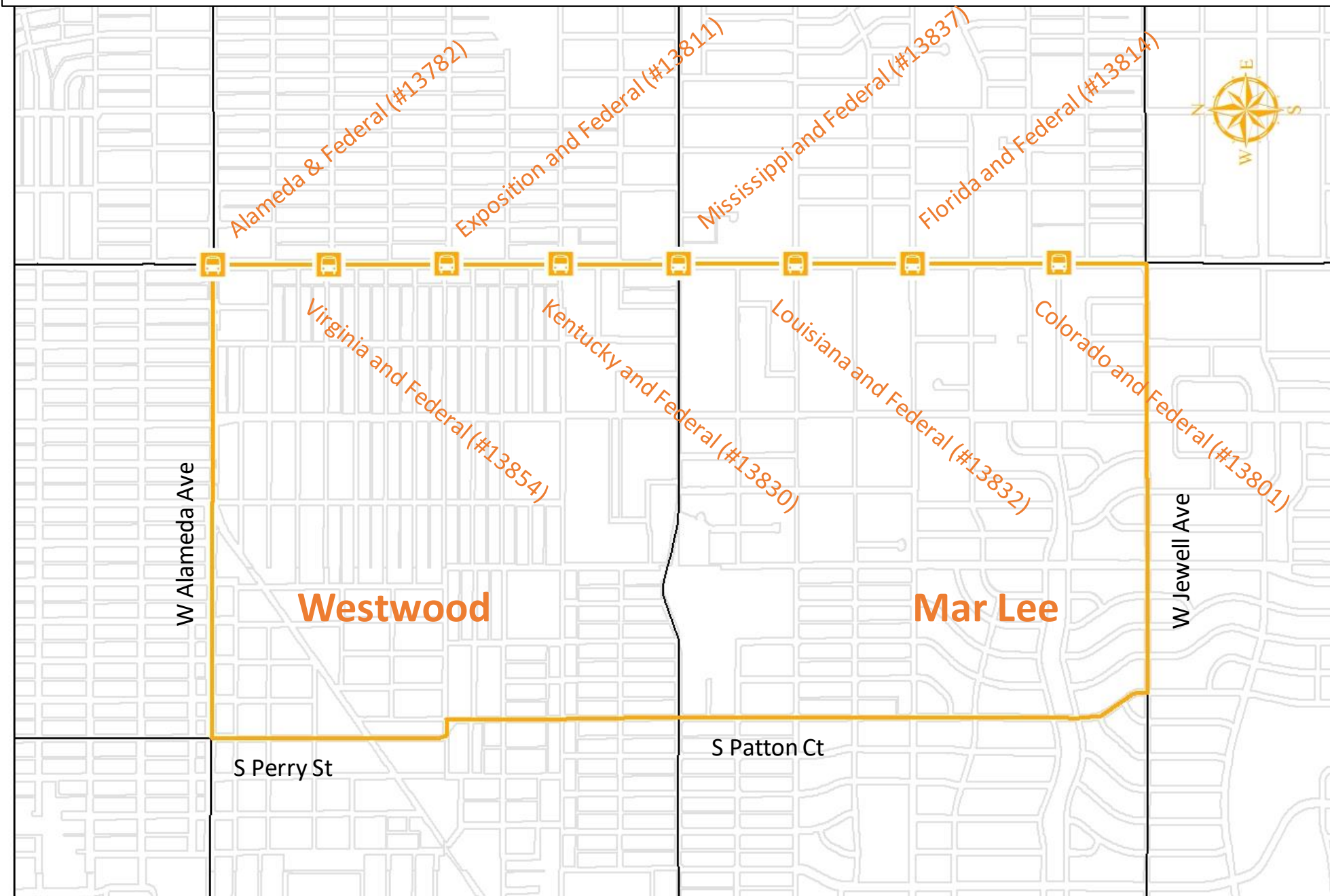
Alfonso Espino, Noah Hammer,  
Mikhail Kaminer, Gabrielle Sigar,  
Macario Torrez

# Westwood/Mar Lee Bus Stop Assessments Fall '19


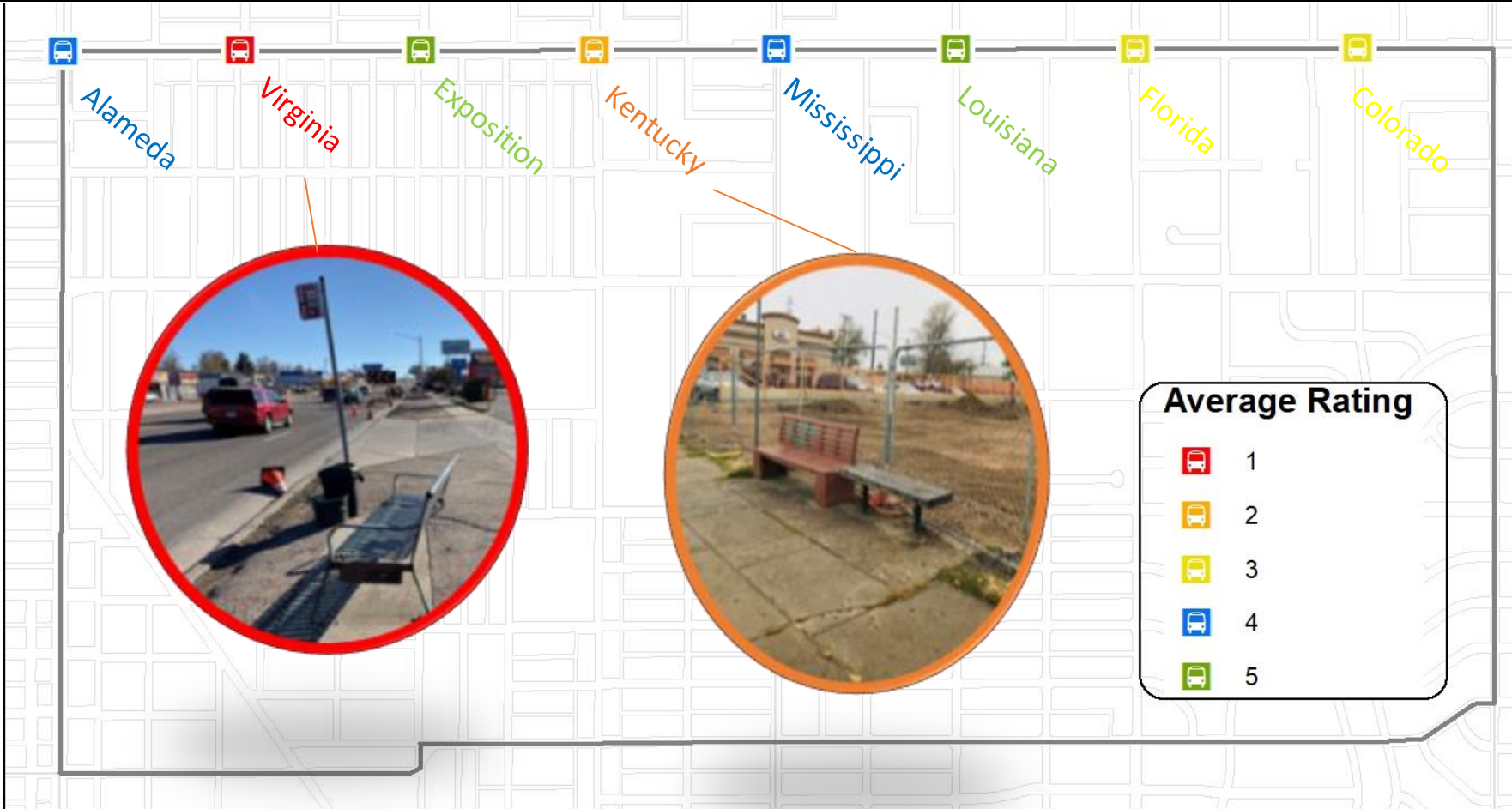
---

CU Denver URPL 5010: Planning Methods, Section 002

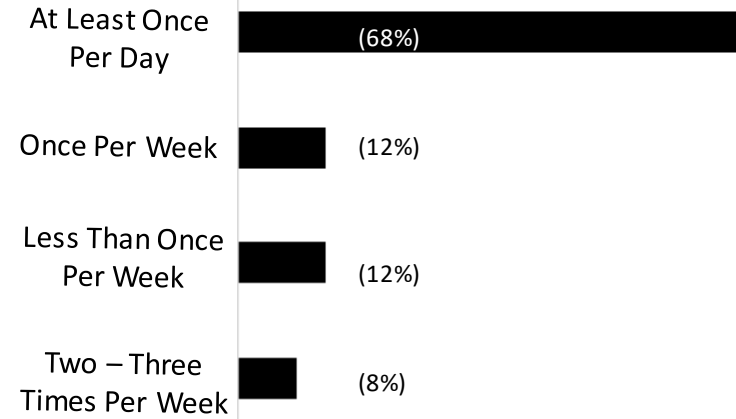
# Study Area of Bus Stops in the Westwood and Mar Lee Neighborhoods



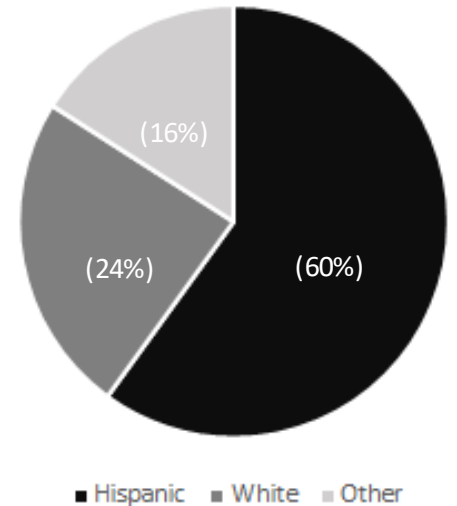
# Site Assessments



## Frequency of Users Taking Public Transportation



## Ethnicity of Users



## Reasons for Taking Public Transportation



## How Users Arrived at Bus Stops



# Gaps




## Existing Infrastructure

- Sidewalk Space
- Lack of Cleanliness



## Missing Infrastructure

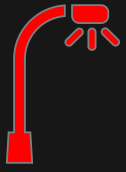
- Shelters
- Trash Cans
- Adequate Lighting/Seating



## Experience Gaps

- Lack of maintenance
- Personal safety Concerns





— Lighting



— Shelters



— Trash Cans



— Cameras



— Shrubs

# Recommendations

- Safety Measures (lighting, Cameras)
- Sidewalk Space
- Shelters
- Trash Cans & Shrubs
- Cleaning Task Force

