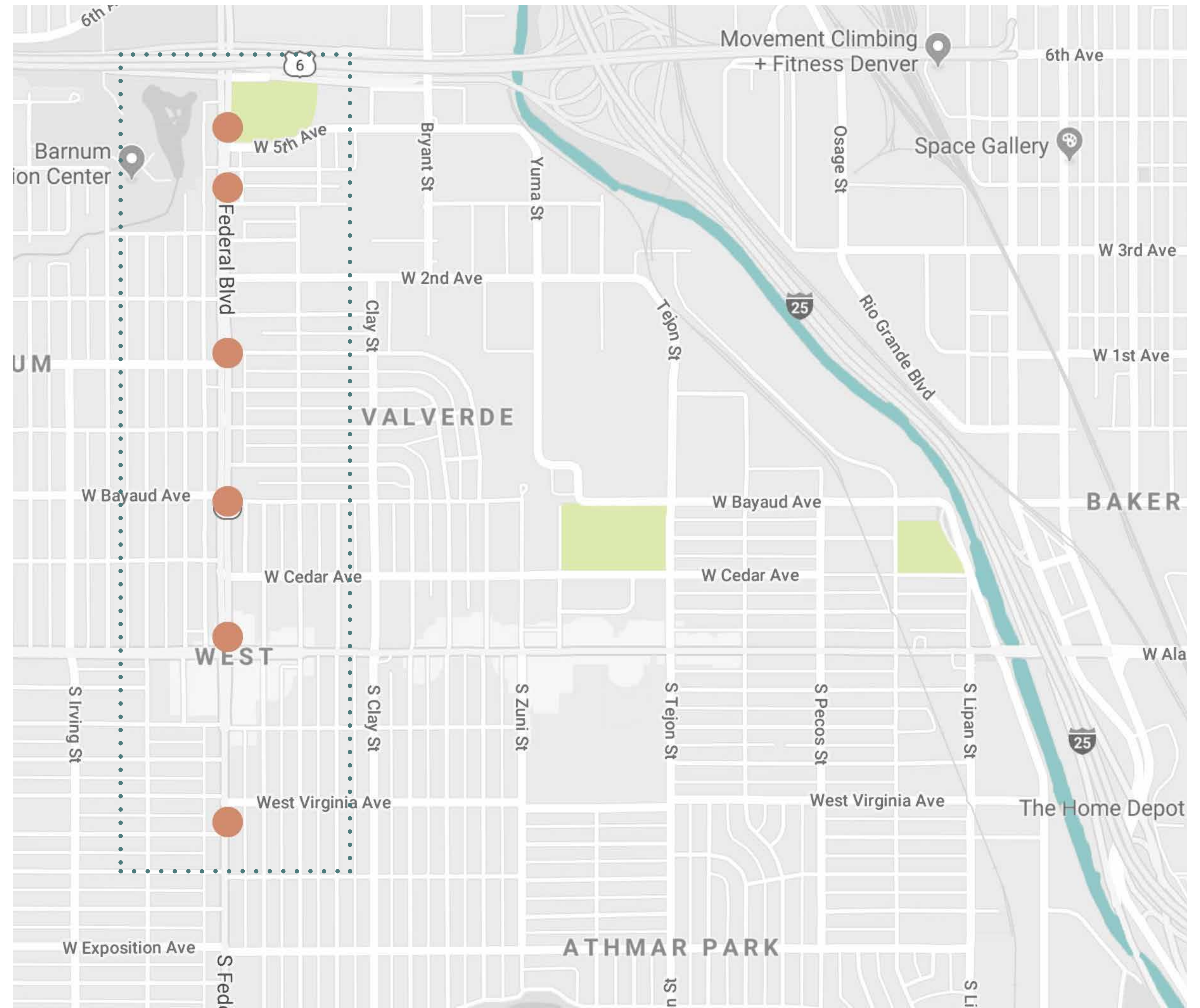



# Valverde + Athmar Park




# Valverde + Athmar Park | Project Context



Created by Cho Nix from Noun Project

Study Area	Denver
89.6%	84.4%



Created by SANTRI ICON from Noun Project

6.4%	7.4%
------	------

Other

4.1%	8.3%
------	------



Created by aliandoses from Noun Project

Study Area	Denver
52%	38%
18%	16%

< \$45,000 a year

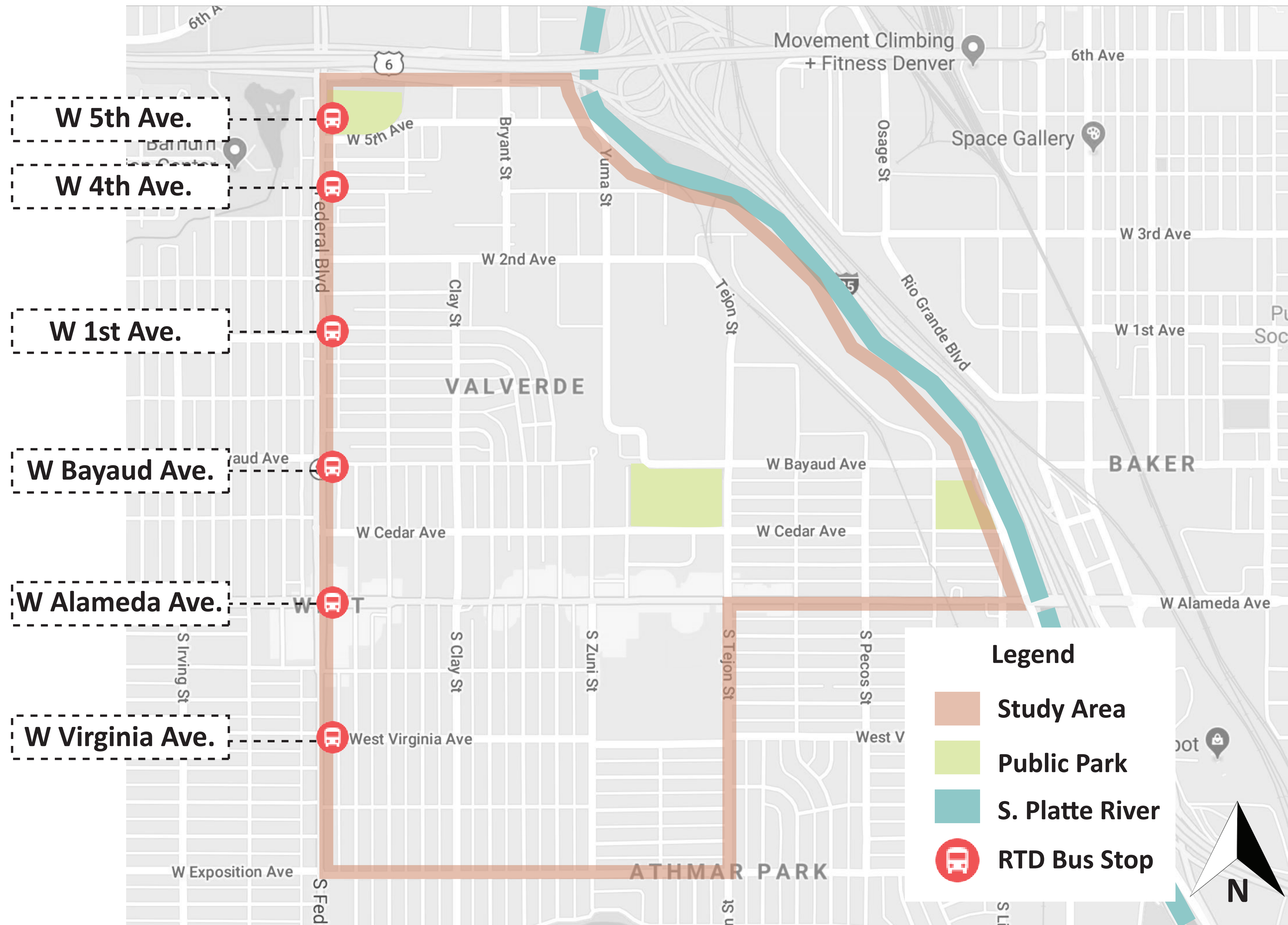
52%

38%

< \$20,000 a year

18%


16%



Source: Google Maps

# Valverde + Athmar Park | Site Assessment

## Trashcans



W. 5th, 4th, 1st, Bayaud & Virginia Avenues

## Lighting




W. 5th, 4th, 1st, Bayaud & Virginia Avenues

## Shelter




W. 5th, 4th, 1st, Bayaud & Virginia Avenues

## Sidewalks



W. 1st, Bayaud, Alameda & Virginia Avenues

## Seating



W. 1st, Bayaud, & Virginia Avenues

## Landscaping



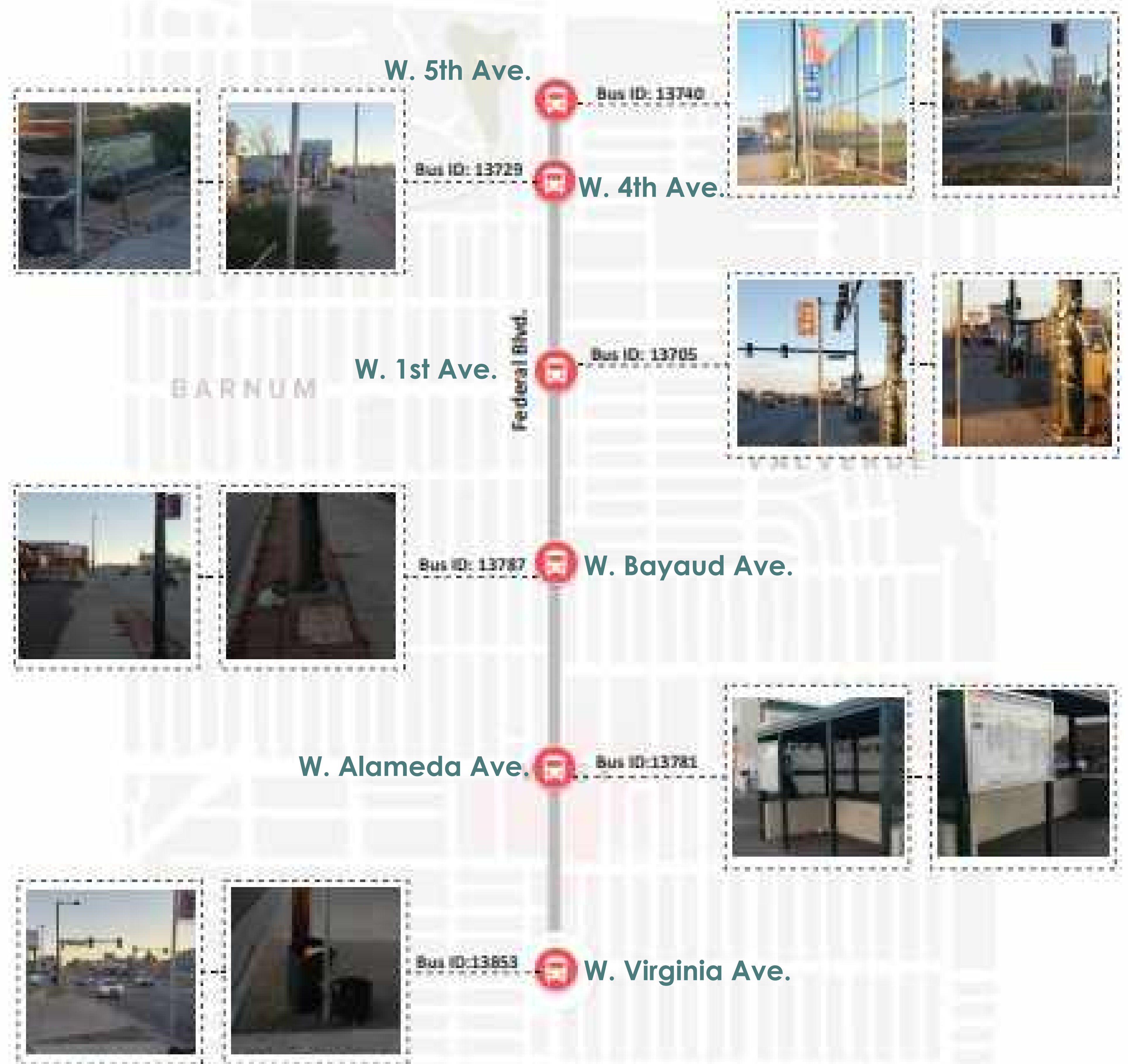
All stops could improve

## Public Art



All stops could improve

## Missing Amenities



# Valverde + Athmar Park | Gaps

## Denver's Six High Priority Basins

- 4 Sunnyside/311
- 6 Weir Gulch
- 7 Valverde
- 18 Central Platte valley/CBD
- 20 City Park/Park Hill
- 21 West Harvard Gulch

## Overall Water Quality Scoring

- >=67 High
- 62 - 66 Medium-High
- 56 - 61 Medium
- 50 - 55 Medium - Low
- <=50 Low

- 1 Map ID
- 2 Score

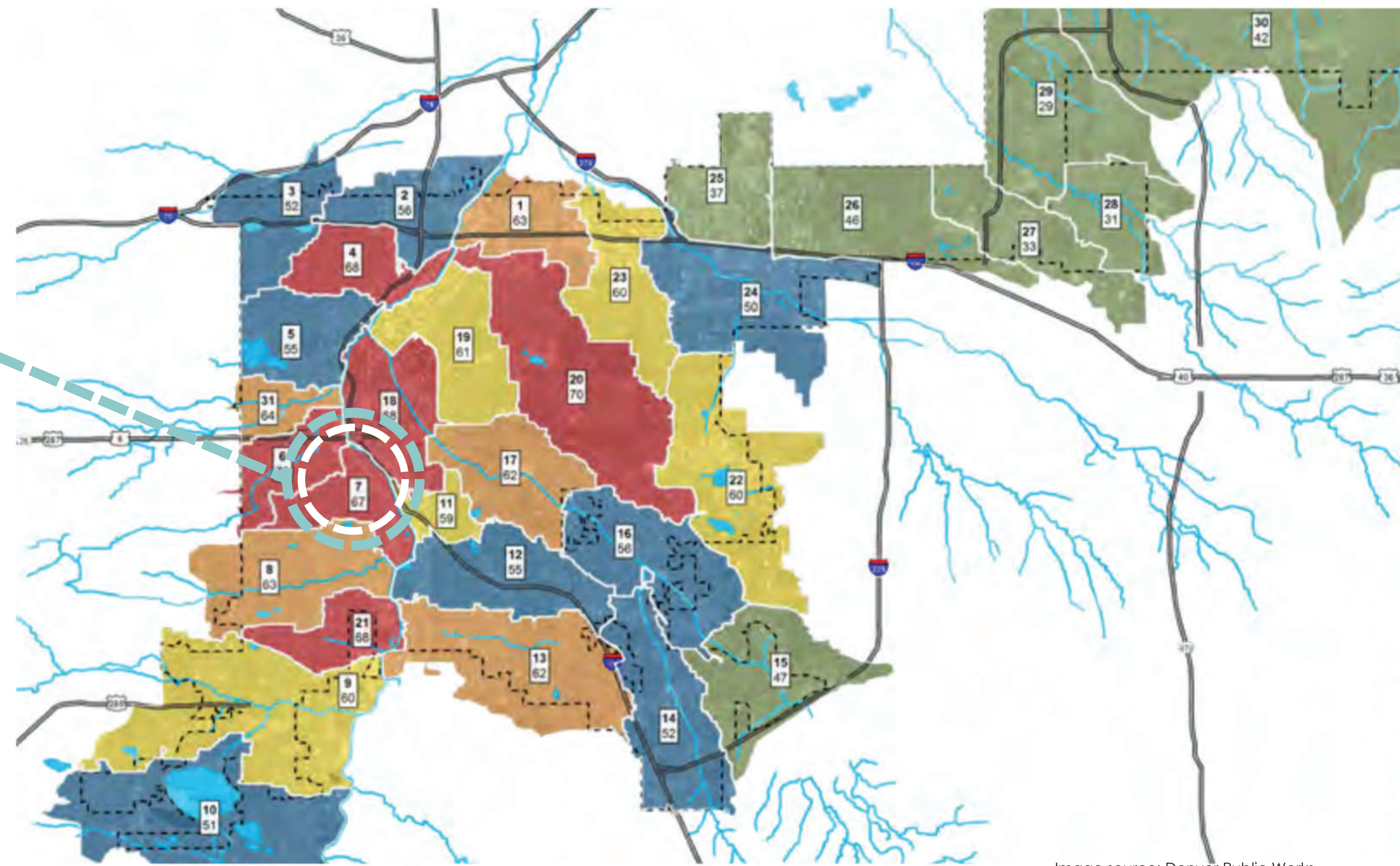
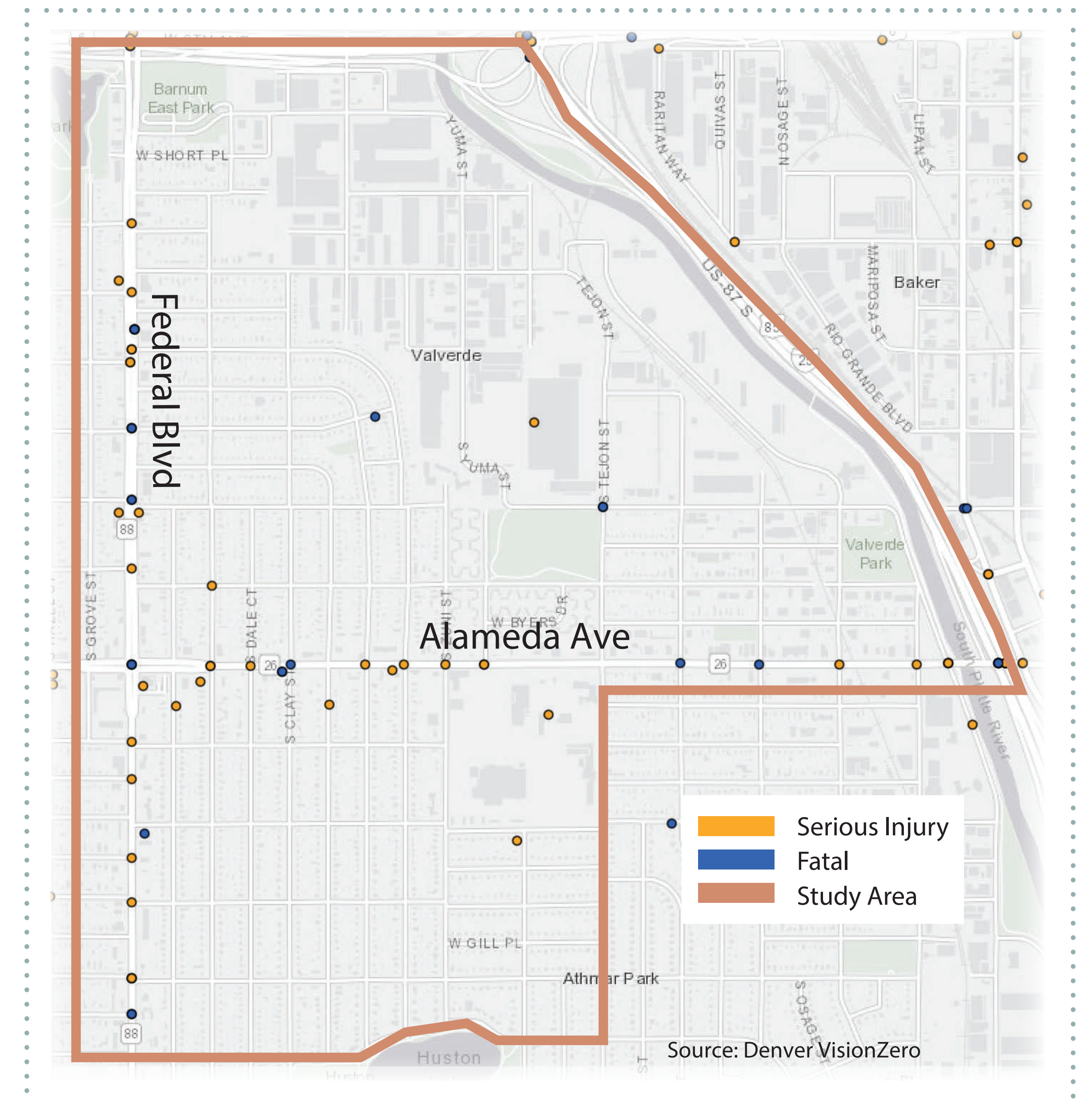


Image source: Denver Public Works



Source: Denver VisionZero










Google earth

- #3 High-Priority Basin
- Federal Blvd & Alameda Ave are part of the high injury network
- 6 fatal & 13 serious injury accidents since January 2013



# Valverde + Athmar Park | Recommendations

Amenities							
Bus Stop # 1	●	●	●	●	●		●
Bus Stop # 2	●	●	●			●	●
Bus Stop # 3			●	●	●		●
Bus Stop # 4		●	●	●			
Bus Stop # 5	●	●	●	●			
Bus Stop # 6			●	●	●	●	●
<b>Total Count</b>	<b>3</b>	<b>4</b>	<b>6</b>	<b>5</b>	<b>3</b>	<b>2</b>	<b>4</b>

