

SUN VALLEY

BUS STOP AMENITY PROJECT

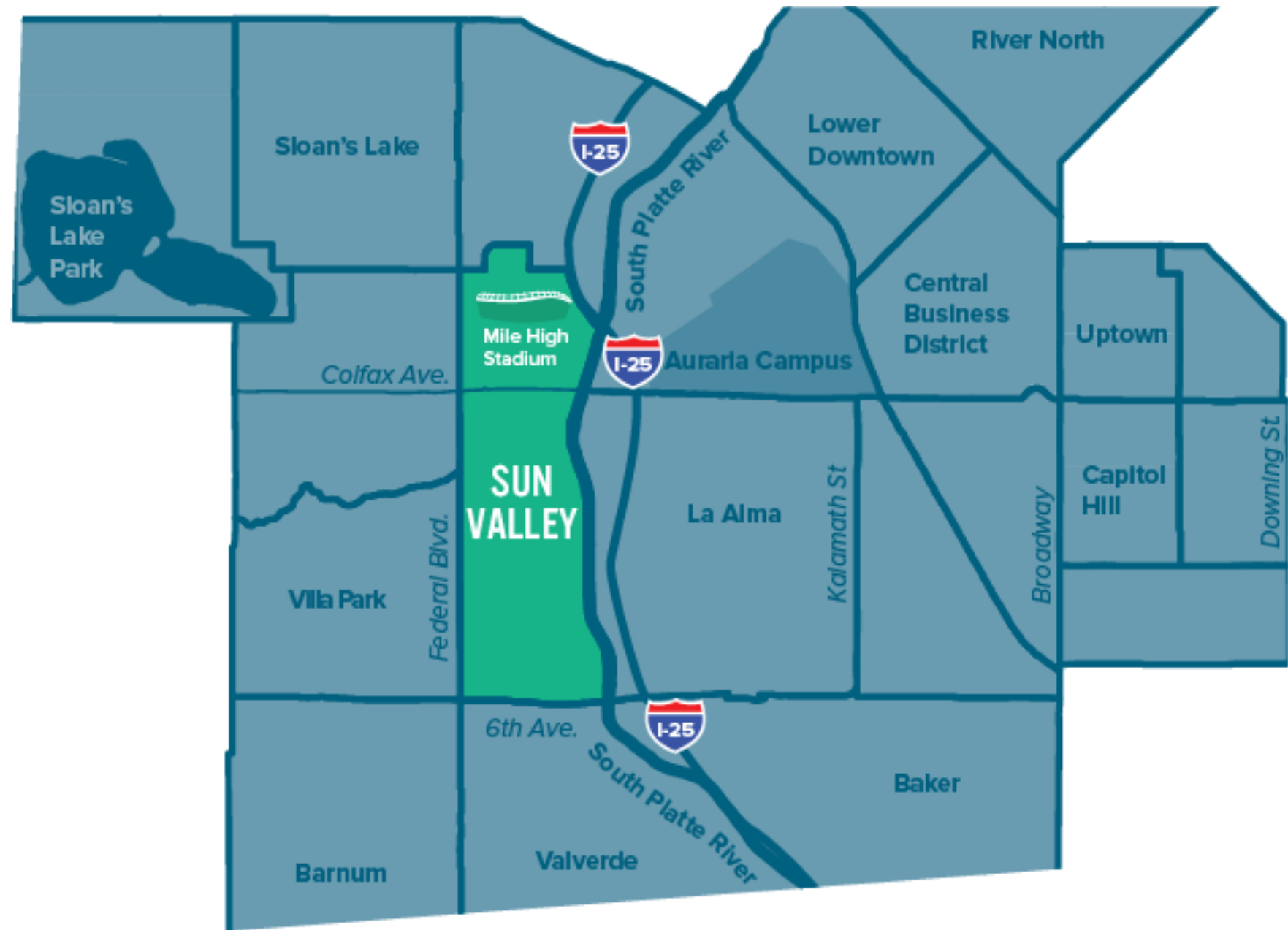


Image Source: Sun Valley EcoDistrict

Aidan Johan
Geoffrey Weathers
Megan Miles
Sean Rusnak

Planning Methods
URPL-5010
Ken Schroepel



University of Colorado **Denver**



CU IN THE CITY

PROJECT CONTEXT

NOTABLE STOPS



Mile High Stadium



Denver Human Services




Denver Health Westside Clinic



YOUNG

50% youth population



DIVERSE

30+ languages spoken



LOW INCOME

98% residents living in public housing

2016: BEGINNING OF MAJOR REDEVELOPMENT PROJECT

SITE ASSESSMENTS

W. 6TH AVE W. 10TH AVE W. HOLDEN PL

68% DAILY TRANSIT RIDERS

44% NO CAR ACCESS

62% BUS TRANSFER



EXTRA STOP:
W. 8TH AVE
#13767




W. 19TH AVE W. 17TH AVE W. 17TH AVE DECATUR PL



GAPS



EXISTING

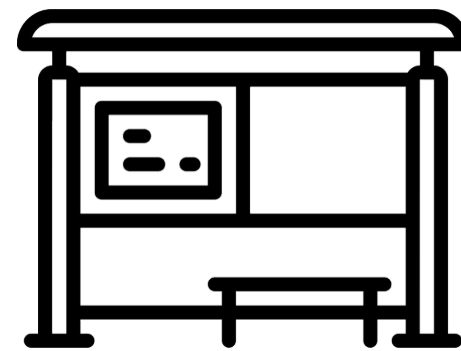


Fenced off stop prevents access to amenities




Construction impacts access + navigation

MISSING

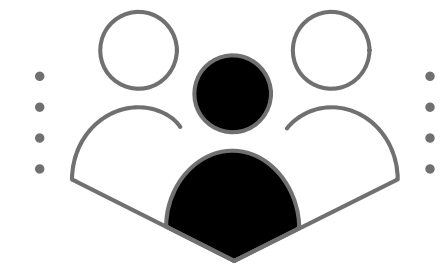


Most stops lack basic amenities



No lighting

EXPERIENCE



No sense of place or community

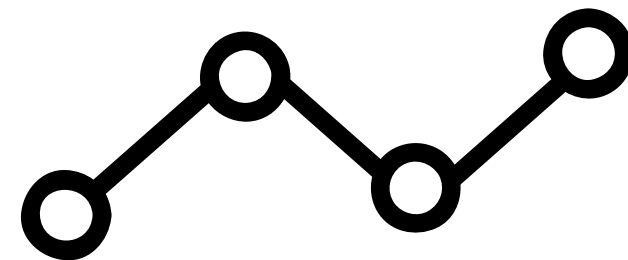


Unsafe and confusing conditions


STANDARDIZE
AMENITIES



REALIGN STOPS
FOR BETTER
SERVICE



HIGHLIGHT
FEDERAL-DECATUR
CONNECTIVITY



IMPROVE CLIENT
EXPERIENCE



— — — — — **RECOMMENDATIONS**

IMAGE SOURCE: BIRDSEED COLLECTIVE ARTIST: ANTHONY GARCIA SR.

**LOCAL ART
COMMUNITY
CULTURE**

BRANDED FEDERAL CORRIDOR